

CFR 0897

Liza Jane McAlister

APPLICATION FOR CENTURY FARM HONORS

Deadline for Filing Application - May 1, 1993

(Please type or print)

Telephone #:

Redacted for Privacy

Your Name (Mr., Mrs., Ms. Miss) LIZA JANE McALISTER

Your Address

Redacted for Privacy

Street, Route or Box #

City

Zip Code

Location of Farm ENTERPRISE, OR - (McALISTER RANCH)

To qualify as a Century Farm, a farm must have no fewer than 10 acres with a gross income from farm use of not less than \$500 per year for three out of the five years immediately preceding application for Century Farm honors.

Does your farm meet this qualification? YES

Name of family member who was founder or original owner of farm: JAMES W. McALISTER

Founder gained ownership of farm in (Year) ARRIVED IN 1876 - FIRST RECORDED DEED
(ATTACH VERIFYING DOCUMENTATION, See Rule 9). 1884.

Founder came to Oregon from MISSOURI

Who farms the land today? LIZA J. McALISTER

Relationship to original owner GREAT-GRAND-DAUGHTER

Are any of the original buildings still in use? YES

If yes, which ones? HOUSE, BARN, SHEDS

If you know crops or livestock raised on farm one hundred years ago, please list: DAIRY, HOGS, HAY, HORSES, CATTLE

What do you raise on the farm today? CATTLE, HORSES, HAY

How many generations live on the farm today? TWO

Please list names: LIZA McALISTER, JAMES McALISTER-NASH, ADELE McALISTER-NASH

Do you declare that the statements made above are accurate and correct to the best of your knowledge? YES

Liza J. McAlister
Signature of Owner

Please return forms to: Century Farm Program
Oregon Historical Society
1200 S. W. Park Avenue
Portland, OR 97205-2483

STATEMENT FORM

I, LIZA JANE McALISTER,
(Print Full Name)

hereby affirm and declare that the farm which I own at
Redacted for Privacy
(Full Address)

in WALLOWA County,
shall have been owned by my family as specified in Rule 2 of the
RULES FOR 1993 CENTURY FARM PROGRAM for at least one hundred
years by no later than December 31, 1993.

Liza J. McAlister
signature
Liza J. McAlister


- - - - - Acknowledgement (for use of Notary Public) - - - - -

STATE OF OREGON

County of Wallowa

BE IT REMEMBERED, That on this 13th day of April,
1993, before me, the undersigned, a Notary Public in and for
said County and State, personally appeared the within named

Liza J. McAlister
known to me to be the identical individual described in and who
executed the within instrument and acknowledged to me that she
executed the same freely and voluntarily.



In Testimony Whereof, I have
set my hand and affixed my
official seal the day and
year last above written.

Marty Papac
Notary Public for Oregon

Commission Expires 1-23-97

McALISTER RANCH

Redacted for Privacy

RECEIVED

APR 15 1993



Oregon Historical Society

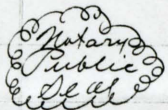
CENTURY FARM PROGRAM
OREGON HISTORICAL SOCIETY
1200 S.W. PARK AVE.
PORTLAND, OR

97205-2483

State of Oregon } ss
County of Union }

Be it Remembered that on this 18th day of May A.D. 1887 before me the undersigned a Notary Public in and for said County and State personally appeared the within named Leander Furgason and Francis M. Furgason his wife who are known to me to be the identical persons described in and who executed the within instrument and acknowledged to me that they executed the same. And Francis M. Furgason wife of said Leander Furgason on an examination made by me separate and apart from her said husband acknowledged to me that she executed the same freely and voluntarily and without fear coercion or compulsion from any one.

In Testimony whereof I have hereunto set my hand and official seal the day and year last above written



Diego Paer
Notary Public for Oregon

Filed June 8th 1887 at 5 o'clock P.M.

Recorded June 10th 1887

J. B. Reavis

Clerk

United States.

T.D.

James McAllister

The United States of America,

Certificate
No. 1583

To all to whom these presents shall come greeting;
Whereas James McAllister of Union County Oregon has deposited in the General Land Office of the United States a Certificate of the Register of the Land Office at La Grande Oregon whereby it appears that full payment has been made by the said James McAllister according to the provisions of the Act of Congress of the 24th of April 1820 intitled "An Act making further provisions for the sale of the Public Lands" and the acts supplemental thereto for the South east quarter of the south east quarter of section twenty nine the north east quarter of the north east quarter of section thirty two and the west half of the north west quarter of

Section thirty three in township one south of range forty four east of William the Meridian in Oregon containing one hundred and sixty acres, according to the Official Plat of the Survey of the Said Land, returned to the General Land Office by the Surveyor General, which said tract has been purchased by the said James McAllister,


Now Know Ye, That the United States of America in consideration of the premises, and in conformity with the several Acts of Congress in such case made and provided, have given and granted, and by these presents do give and grant unto the said James McAllister and to his heirs the said Tract above described. To have and to hold the same together with all the rights, privileges, immunities, and appurtenances, of whatsoever nature thereto belonging unto the said James McAllister and to his heirs and assigns forever, Subject to any vested and accrued water rights for mining, agricultural, manufacturing or other purposes, and rights to ditches and reservoirs used in connection with such water rights, as may be recognized and acknowledged by the local customs, laws, and decisions of Courts, and also subject to the right of the proprietor of a vein or lode to extract and remove his ore therefrom, should the same be found to penetrate or intersect the premises hereby granted as provided by law.

In Testimony Whereof, Grover Cleveland, President of the United States of America have caused these letters to be made Patent and the Seal of the General Land Office to be hereunto affixed.
Given under my hand at the City of Washington the fifth day of August in the year of Our Lord one thousand eight hundred and eighty five, and of the Independence of the United States the one hundred and tenth.

By the President, Grover Cleveland

By M. McKean Secretary

S. W. Clark, Recorder of the General Land Office



Filed June 16th 1887 and
recorded June 20th 1887.

Record vol H Page 409,

J. B. Reavis, Clerk

Warranty Deed
Croley & Clark & wife. To J. Shoemaker & S. G. Rees.

This Indenture Witnesseth, That Croley & Clark and Flora Clark his wife for the consideration of the sum of (\$650) Six hundred and fifty dollars to them paid have bargained and sold and by these presents do bargain sell and convey unto

STATE OF OREGON } S.S.
County of Willamette

I, CHARLOTTE McIVER, County Clerk in and for the said County and State, do hereby certify that the foregoing copy of

--- DEEDS ---

records of Willamette County, State of Oregon, has been by me compared with the original, and that it is a correct transcript therefrom, and of the whole of such original as the name appears of record and on file in my office and in my custody.

IN TESTIMONY WHEREOF, I have hereunto set my hand and affixed my Official Seal, this 8 day of April A.D. 1993

Charlotte Mciver
COUNTY CLERK

By _____ Deputy

H/56

J. C. Mote
to
James McAllister

This Indenture witnesseth That Jacob C. Mote (Dingle) for the consideration of the sum of One thousand (\$1000) dollars to him paid has bargained and sold and by these presents does bargain sell and convey unto James McAllister the following described premises to wit: The East half (1/2) of the South East 2r (1/4) of Section 32 Township One (1) South and East half (1/2) North East 2r (1/4) of Section No five (5) Township No Two (2) South of Range forty four (44) E.M. and containing one hundred and seventy six and 5/8 (176 5/8) acres according to the United States Survey To Have and to Hold the said premises with their appurtenances unto the said James McAllister his heirs and assigns forever And the said Jacob Mote does hereby covenant to and with the said James McAllister his heirs and assigns that he is the owner in fee simple of said premises that they are free from all incumbrances and that he will warrant and defend the same from all lawful claims what soever. In witness whereof I have hereunto set my hand and seal this 6th day of September A.D. 1884

Done in presence of }
R. J. Stubblefield }
W. J. Fisher }

Jacob C. Mote (Seal)

Acknowledgement

State of Oregon } ss

County of Union }

On this 6th day of September A.D. 1884 personally came before me a Notary Public in and for said County the within named Jacob C. Mote to me personally known to be the identical person described in and who executed the within Instrument and acknowledged to me that he executed the same freely for the uses and purposes therein named. Witness my hand & Seal this 6th day of September A.D. 1884

Recorded Feby 18th 1885

A. W. Gowan

Notary Public

B. J. Wilson Clerk

By C. J. Wilson Deputy

H/56

No 2038

[4 - 131]

Geo B Curry
(Receiver)
to

J. C. Mote

Receivers Office at La Grande Oregon September 1st 1881
Received from Jacob C. Mote of Alder Union County Oregon the sum of \$220⁰⁰ Two Hundred and Twenty Dollars and 74 Cents being in full for the E 1/2 S E 1/4 Section 32 Township (1) S and E 2 N E 1/4 of Section No 5 in Township No 2 South of Range No 44 E.M. containing 176 acres and 59 hundredths at \$1.25 per acre on Prention v. G. No 4107

\$220 74

20 fee for taking testimony

Recorded Feby 18th 1885 B. J. Wilson Clerk

By C. J. Wilson Deputy

Geo. B. Curry

Receiver

I, CHARLOTTE McIVER, County Clerk in and for the said County and State, do hereby certify that the foregoing copy of _____

records of Wallowa County, State of Oregon, has been by me compared with the original, and that it is a correct transcript therefrom, and of the whole of such original as the name appears of record and on file in my office and in my custody.

Charlotte Nease
COUNTY CLERK

Deputy