

CFR 0162

Frank W. McGulloch

APPLICATION FOR CENTURY FARM DOCUMENT

NAME AND ADDRESS OF APPLICANT

Frank W. McCulloch, Route 3, Eugene, Oregon

NAME AND ADDRESS OF PRESENT OWNER OR OWNER - MANAGER

Same

NAME OF OWNER ON OR PRIOR TO 1858

John McCulloch & Thomas M^c Culloch - Brothers

CHAIN OF OWNERSHIP AND RELATIONSHIP TO DATE

John McCulloch, 1853 - 1889

John J. McCulloch 1889 - ~~18~~x 1919

Frank W. McCulloch 1919 until now

RELATIONSHIP OF PRESENT OWNER

~~Gr~~x Grandson

DESCRIPTION OF PROPERTY: DESIGNATE IF PART OF LAND GRANT; HOMESTEAD, DONATION LAND CLAIM, OR HOW ACQUIRED:

Out by Hadleyville.

Thomas M^c Culloch & LC # 45, TW 185, R 5 N. W. 21
24.30+

RECORDS:


Tap Receipt dated Nov 9, 1856 to John McCulloch.
Gov. Jurney notes show house on the Thomas M^c Culloch place there in 1853

P. M. Morse

The above information is true to the best of my knowledge.

Dated this 17th day of July, 1958

Frank W. McCulloch




EUGENE, OREGON

BOARD OF COUNTY COMMISSIONERS

KENNETH NIELSEN
RALPH PETERSEN
ROBERT W. STRAUB

July 21, 1958

Mr. Robert J. Steward, Director
State Department of Agriculture
Salem, Oregon



Dear Mr. Steward:

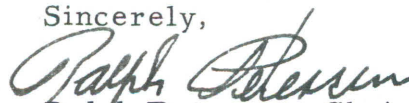
The following persons have made applications to the Board for the Century Farm Document. Their applications have been checked by our office for accuracy and approved.

- (1) Mr. Ulysses W. Ellmaker, Route 2, Box 266, Veneta, Oregon. Farm consists of 75 acres of the original Levi Zumwalt D. L. C. which his Grandfather, Enos Ellmaker, purchased in 1857. This is located in Section 29, Township 17 South, Range 5 West, Willamette Meridian, Lane County, Oregon.
- (2) Lillian Ayres Cox, 605 Ayres Road, Eugene, Oregon. The farm consists of 40 acres in the original Sarah S. Benson Donation Land Claim No. 42, in Section 17, Township 17 South, Range 3 West, Willamette Meridian, Lane County, Oregon.
- (3) Lee B. Thomas, Route 2, Box 346, Eugene, Oregon. Farm consists of 12 acres of the original Johnathan and Jeanette Thomas Donation Land Claim in Section 33, Township 16 South, Range 3 West of the Willamette Meridian, Lane County, Oregon.
- (4) Farmer C. Hale, Route "F", Box 94, Noti, Oregon. Farm consists of over 100 acres of the original Calvin T. Hale Donation Land Claim No. 37, Section 23, Township 17 South, Range 7 West, Willamette Meridian, Lane County, Oregon.

- (5) D. K. Mosby, Route 1, Box 532, Cottage Grove, Oregon. Farm consists of 207.64 acres of the original David Mosby Donation Land Claim in Section 36, Township 20 South, Range 3 West, Willamette Meridian, Section 1, Township 21 South, Range 3 West Willamette Meridian, Section 6, Township 21 South, Range 2 West, Willamette Meridian and Section 31, Township 20 South, Range 2 West, Willamette Meridian, Lane County, Oregon.
- (6) Mr. Frank W. McCulloch, Route 3, Eugene, Oregon. Farm consists approx. 24.30 acres of the original John McCulloch and Thomas McCulloch Donation Land Claim No. 45, Township 18 South, Range 5 West of the Willamette Meridian, Lane County, Oregon.
- (7) Mr. Ben W. Inman, Route 1, Box 143, Junction City, Oregon. Farm consists of 33 acres of the original 320 acres of the original Joel C. and Sophia Inman Donation Land Claim No. 43 of Sections 7 & 8, Township 17 South, Range 5 West of the Willamette Meridian, Lane County, Oregon.
- (8) Gordon H. Hale and D. Wayne Hale, brothers, 2600 Main Street Springfield, Oregon. These brothers have joint ownership in the original Calvin T. Hale and Molla Hale Donation Land Claim in Section 23, Township 17 South, Range 7 West, of the Willamette Meridian, Lane County, Oregon.
- (9) Mrs. Helen Stevens Clemenson, Route 2, Box 238, Eugene, Oregon. Approximately 40 acres of the original William Stevens D.L.C. No. ~~59~~ 46, of Section 22, Township 17 South, Range 3 West, Willamette Meridian, Lane County, Oregon.
- (10) Mrs. Ethel Chrisman Scott, Route 1, Box 334, Cottage Grove, Oregon. This farm consists of 280 acres of the original John Ward McFarland Donation Land Claim No. 59, parts of Sections 19, 20, 29, and 30 of Township 20 South, Range 3 West, Willamette Meridian, Lane County Oregon.

We have a few more applications that have not been checked by this office but will be sent in later. Along with this letter we are enclosing the original applications they made out, this includes the names sent in to your office at an earlier date. If it had been known earlier that you wanted the original applications we would have been a little more careful in filling them out but we thought this was only for our files so you will just have to excuse the appearance.

Sincerely,



Ralph Petersen, Chairman
Board of County Commissioners

Encl: 14

/cnj

cc: Pioneer Historical Society, Eugene

1958

1847

58

CENTURY FARM REGISTRATION

OREGON STATE FAIR -- SEPTEMBER 8, 1959

-----**-----

- 1. Name: Frank W. + Jay McCulloch
- 2. Postoffice Address: Rt. 3 Box 410 Eugene, Oregon
- 3. County in which your farm is located: Lane
- 4. How old is your farm? 107 years How old are you? 50 and 52
- 5. Who founded your Century Farm? John McCulloch
- 6. How many miles did you travel to come today? 90 miles
- 7. Did you receive a Century Farm award at last year's State Fair? yes
- 8. Do you have Century Farm land on both husband and wife sides of the family? no
- 9. How many generations of your family live on the farm today? one
- 10. How many exhibits do you have at the 1959 Oregon State Fair? none

What are they? _____

- 11. How many years have you belonged to the Oregon Historical Society or your county Historical Society? none