

CFR 0160

Ben W. Inman

APPLICATION FOR CENTURY FARM DOCUMENT

NAME AND ADDRESS OF APPLICANT

Ben W. Inman , Rt 1, Box 143, Junction City, Oregon

NAME AND ADDRESS OF PRESENT OWNER OR OWNER - MANAGER

Same

NAME OF OWNER ON OR PRIOR TO 1858

Joel C. and Sophia Inman

CHAIN OF OWNERSHIP AND RELATIONSHIP TO DATE

Joel C. Inman and Sophia Inman 1852- 1901

~~Benjamin P. Inman - 1901 - 1940~~

Ira M. Inman 1940 - 1953

Ben W. Inman 1953- to date

Sarah Inman Zurnwalt 1895-1940

RELATIONSHIP OF PRESENT OWNER

Great Grandson

DESCRIPTION OF PROPERTY: DESIGNATE IF PART OF LAND GRANT; HOMESTEAD, DONATION LAND CLAIM, OR HOW ACQUIRED:

33 acres of the original 320 acres more or less of the Joel C. Inman and wife Sophia Inman D.L.C. Notification No. 4801 and claim No. 43 of Secs. 7 & 8, Twp 17 S, R 5W.W.M.

RECORDS:


Gov. Survey Notes of Oct. 22, 1853, mention the J. C. Inman house located on this property. Abstract of Title shows J. C. Inman received the patent issued on Mar. 19, 1874 by Ulysses S. Grant.

The above information is true to the best of my knowledge.

Dated this 12th day of July, 1958

P.M.M.

Ben W. Inman




EUGENE, OREGON

BOARD OF COUNTY COMMISSIONERS

KENNETH NIELSEN
RALPH PETERSEN
ROBERT W. STRAUB

July 21, 1958

Mr. Robert J. Steward, Director
State Department of Agriculture
Salem, Oregon



Dear Mr. Steward:

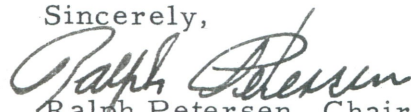
The following persons have made applications to the Board for the Century Farm Document. Their applications have been checked by our office for accuracy and approved.

- (1) Mr. Ulysses W. Ellmaker, Route 2, Box 266, Veneta, Oregon. Farm consists of 75 acres of the original Levi Zumwalt D. L. C. which his Grandfather, Enos Ellmaker, purchased in 1857. This is located in Section 29, Township 17 South, Range 5 West, Willamette Meridian, Lane County, Oregon.
- (2) Lillian Ayres Cox, 605 Ayres Road, Eugene, Oregon. The farm consists of 40 acres in the original Sarah S. Benson Donation Land Claim No. 42, in Section 17, Township 17 South, Range 3 West, Willamette Meridian, Lane County, Oregon.
- (3) Lee B. Thomas, Route 2, Box 346, Eugene, Oregon. Farm consists of 12 acres of the original Johnathan and Jeanette Thomas Donation Land Claim in Section 33, Township 16 South, Range 3 West of the Willamette Meridian, Lane County, Oregon.
- (4) Farmer C. Hale, Route "F", Box 94, Noti, Oregon. Farm consists of over 100 acres of the original Calvin T. Hale Donation Land Claim No. 37, Section 23, Township 17 South, Range 7 West, Willamette Meridian, Lane County, Oregon.

- (5) D. K. Mosby, Route 1, Box 532, Cottage Grove, Oregon. Farm consists of 207.64 acres of the original David Mosby Donation Land Claim in Section 36, Township 20 South, Range 3 West, Willamette Meridian, Section 1, Township 21 South, Range 3 West Willamette Meridian, Section 6, Township 21 South, Range 2 West, Willamette Meridian and Section 31, Township 20 South, Range 2 West, Willamette Meridian, Lane County, Oregon.
- (6) Mr. Frank W. McCulloch, Route 3, Eugene, Oregon. Farm consists approx. 24.30 acres of the original John McCulloch and Thomas McCulloch Donation Land Claim No. 45, Township 18 South, Range 5 West of the Willamette Meridian, Lane County, Oregon.
- (7) Mr. Ben W. Inman, Route 1, Box 143, Junction City, Oregon. Farm consists of 33 acres of the original 320 acres of the original Joel C. and Sophia Inman Donation Land Claim No. 43 of Sections 7 & 8, Township 17 South, Range 5 West of the Willamette Meridian, Lane County, Oregon.
- (8) Gordon H. Hale and D. Wayne Hale, brothers, 2600 Main Street Springfield, Oregon. These brothers have joint ownership in the original Calvin T. Hale and Molla Hale Donation Land Claim in Section 23, Township 17 South, Range 7 West, of the Willamette Meridian, Lane County, Oregon.
- (9) Mrs. Helen Stevens Clemenson, Route 2, Box 238, Eugene, Oregon. Approximately 40 acres of the original William Stevens D.L.C. No. ~~59~~ 46, of Section 22, Township 17 South, Range 3 West, Willamette Meridian, Lane County, Oregon.
- (10) Mrs. Ethel Chrisman Scott, Route 1, Box 334, Cottage Grove, Oregon. This farm consists of 280 acres of the original John Ward McFarland Donation Land Claim No. 59, parts of Sections 19, 20, 29, and 30 of Township 20 South, Range 3 West, Willamette Meridian, Lane County Oregon.

We have a few more applications that have not been checked by this office but will be sent in later. Along with this letter we are enclosing the original applications they made out, this includes the names sent in to your office at an earlier date. If it had been known earlier that you wanted the original applications we would have been a little more careful in filling them out but we thought this was only for our files so you will just have to excuse the appearance.

Sincerely,



Ralph Petersen, Chairman
Board of County Commissioners

Encl: 14

/cnj

cc: Pioneer Historical Society, Eugene