

CFR 0152

Mrs. Jason A. Adkins

APPLICATION FOR CENTURY FARM DOCUMENT

Chickmas
Jane

NAME AND ADDRESS OF APPLICANT

Mrs Jason A. Adkins, Route 1, Box 50 Junction City, Oregon

NAME AND ADDRESS OF PRESENT OWNER OR OWNER - ~~MANAGER~~

Same

NAME OF OWNER ON OR PRIOR TO 1858

Edward S. Adkins

CHAIN OF OWNERSHIP AND RELATIONSHIP TO DATE

Edward S. Adkins - 1851-1888

Helen Adkins (wife) to 1894

Jason A. Adkins 1894(recorded 1898)

Josephine S. Adkins (wife of Jason A.) to date

RELATIONSHIP OF PRESENT OWNER

Daughter - *in-law*

DESCRIPTION OF PROPERTY: DESIGNATE IF PART OF LAND GRANT; HOMESTEAD, DONATION LAND CLAIM, OR HOW ACQUIRED:

Section 26, Twp 16 S, R 5W. W.M., Edward S. Adkins Preemption Claim , Notif # 1570

Pre-emption Claim # 1570
154.47

Pages 607-609

Map in the ownership map prepared by the Survey General Dec 24, 1858


RECORDS:

Shows Claim of 240 acres

The above information is true to the best of my knowledge.

Dated this 20th day of July, 1958

/s/ see letter



SKILL
Sketch
P. F. D. & B. D. 100
PRAIRIE, WISCONSIN


Dear sir

Junction City Lane Co Ore
R1

The Edward S Adkins farm
in Lane Co, Oregon. Is a
donation claim of 18 5/1 has
been occupied and farmed
continuously ~~by the~~ and is
by the Adkins family.

Mrs Jason A Adkins
Junction City RI
Qu

Occupied and farmed by
H. H. Drew + wife Geraldine Adkins
Drew.




EUGENE, OREGON

BOARD OF COUNTY COMMISSIONERS

KENNETH NIELSEN
RALPH PETERSEN
ROBERT W. STRAUB

July 29, 1958



Mr. Robert J. Steward, Director
State Department of Agriculture
Salem, Oregon

Dear Mr. Steward:

The following persons have made applications to the Board for the Century Farm Document. Their applications have been checked by our office and approved.

- (1) Mr. Grover Huston, Route 2, Box 223, Veneta Oregon.
7.67 Acres of the original Henry C. Huston D.L.C. #60
✓ in Section 32, Township 17 South, Range 5 West of the
Willamette Meridian, Lane County, Oregon.
- (2) Mrs. Jason A. Adkins, Route 1, Box 50, Junction City,
Oregon. Farm is 154.47 acres of the original Edwards
✓ S. Adkins, Pre-emption claim No. 1570 in Section 26,
Township 16 South, Range 5 West, Willamette Meridian
Lane County, Oregon.

This completes the applications for Century Farm Document. I believe this gives us fourteen applications for this document and we know there are more but do not have any more applicants. Do you notify these applicants now when to be present to get their documents? We would like to know when they are to appear also in the event there are any inquiries at this office.

Sincerely,

Ralph Petersen, Chairman
Board of County Commissioners

cc: Pioneer Museum Commission

/cnj